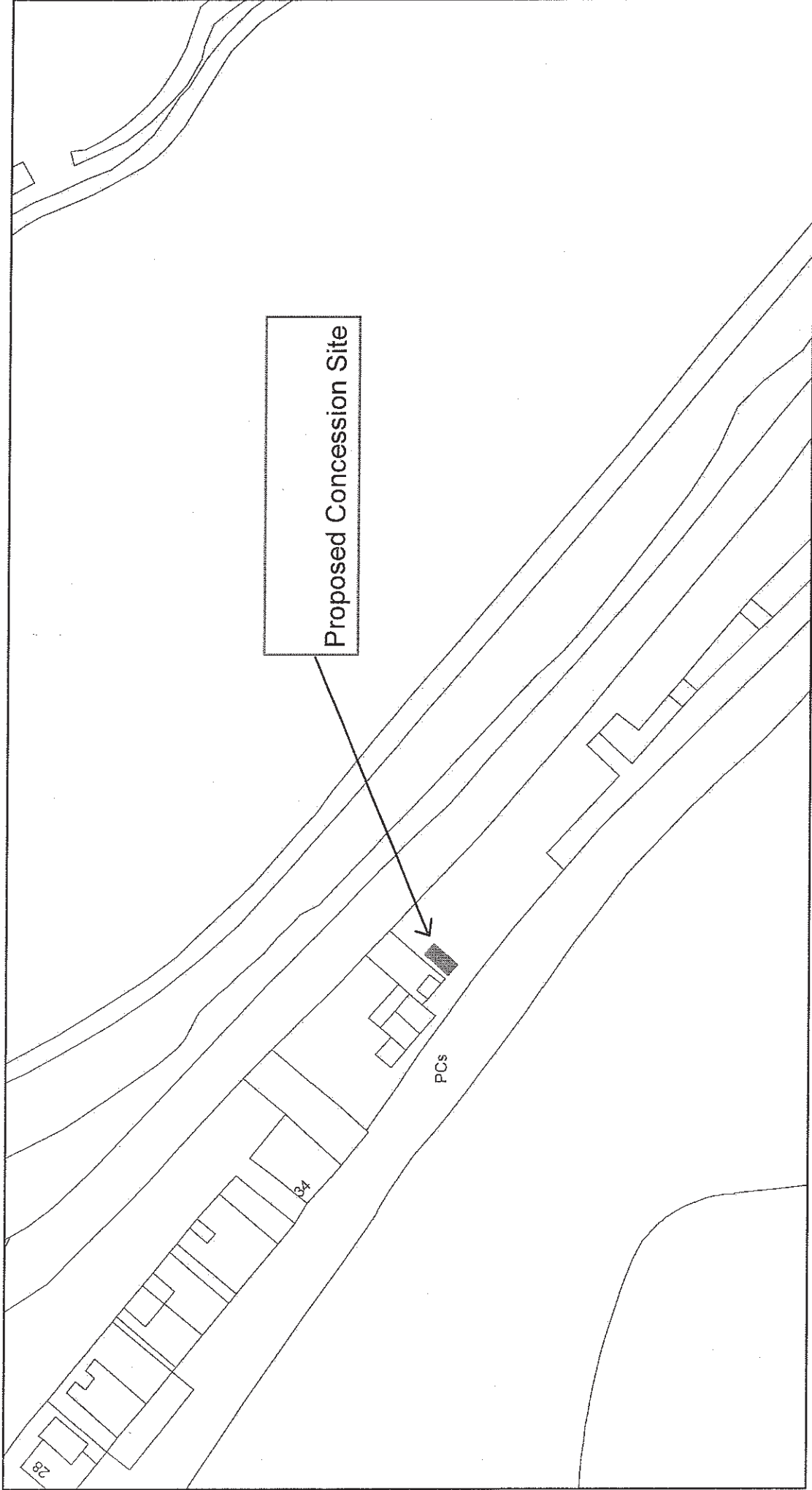


FAREHAM

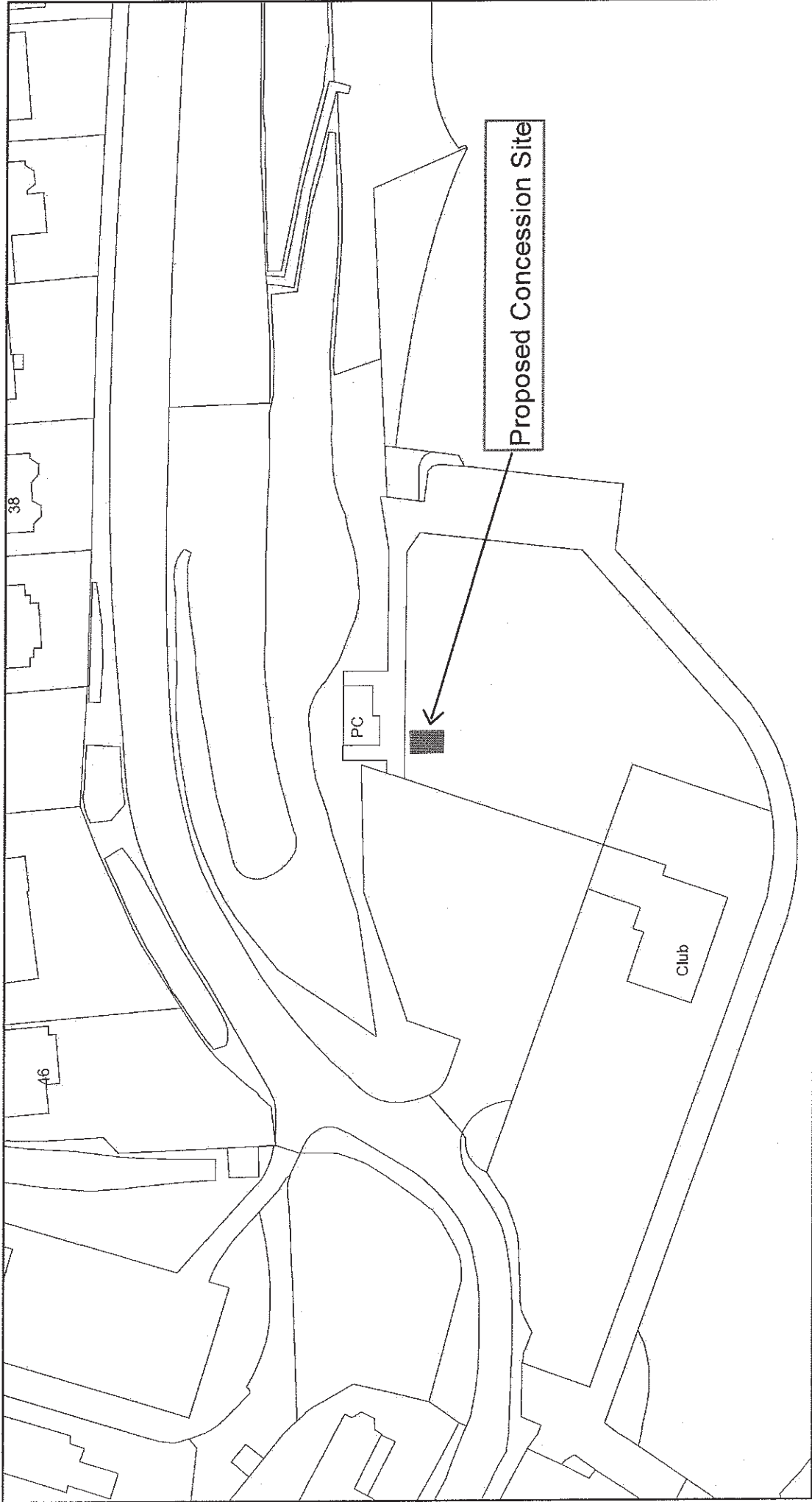
BOROUGH COUNCIL



This map is reproduced from Ordnance Survey material with the permission of Ordnance Survey on behalf of the Controller of Her Majesty's Stationary Office © Crown Copyright. Unauthorised reproduction infringes Crown Copyright and may lead to prosecution or civil proceedings. Licence 100019110. 2012

Plan 1
Meon Shore
Not to Scale

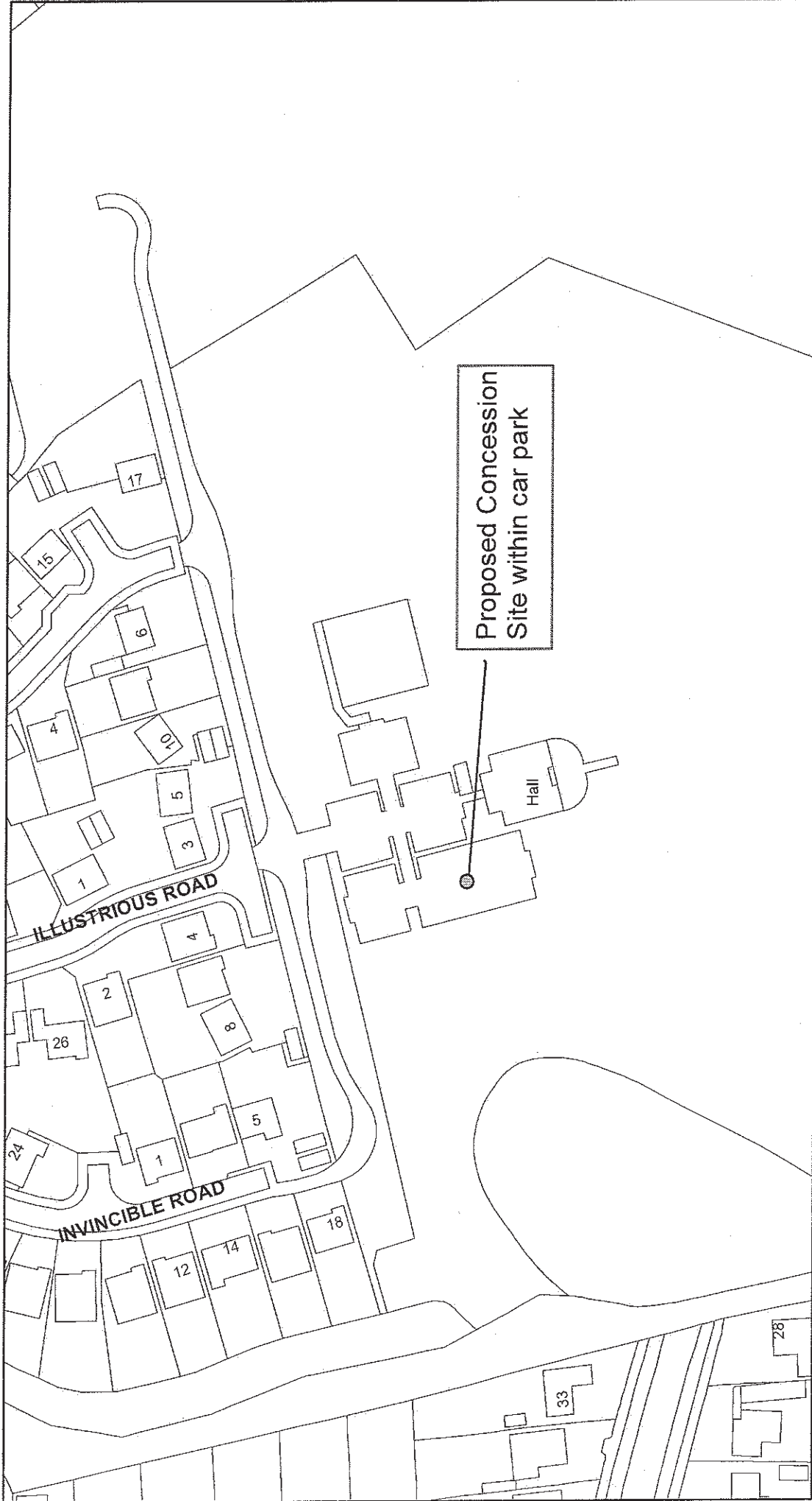
FAREHAM BOROUGH COUNCIL



This map is reproduced from Ordnance Survey material with the permission of Ordnance Survey on behalf of the Controller of Her Majesty's Stationary Office © Crown Copyright. Unauthorised reproduction infringes Crown Copyright and may lead to prosecution or civil proceedings.
Licence 100019110, 2012

Plan 2
'Hove To' Hill Head
Not to Scale

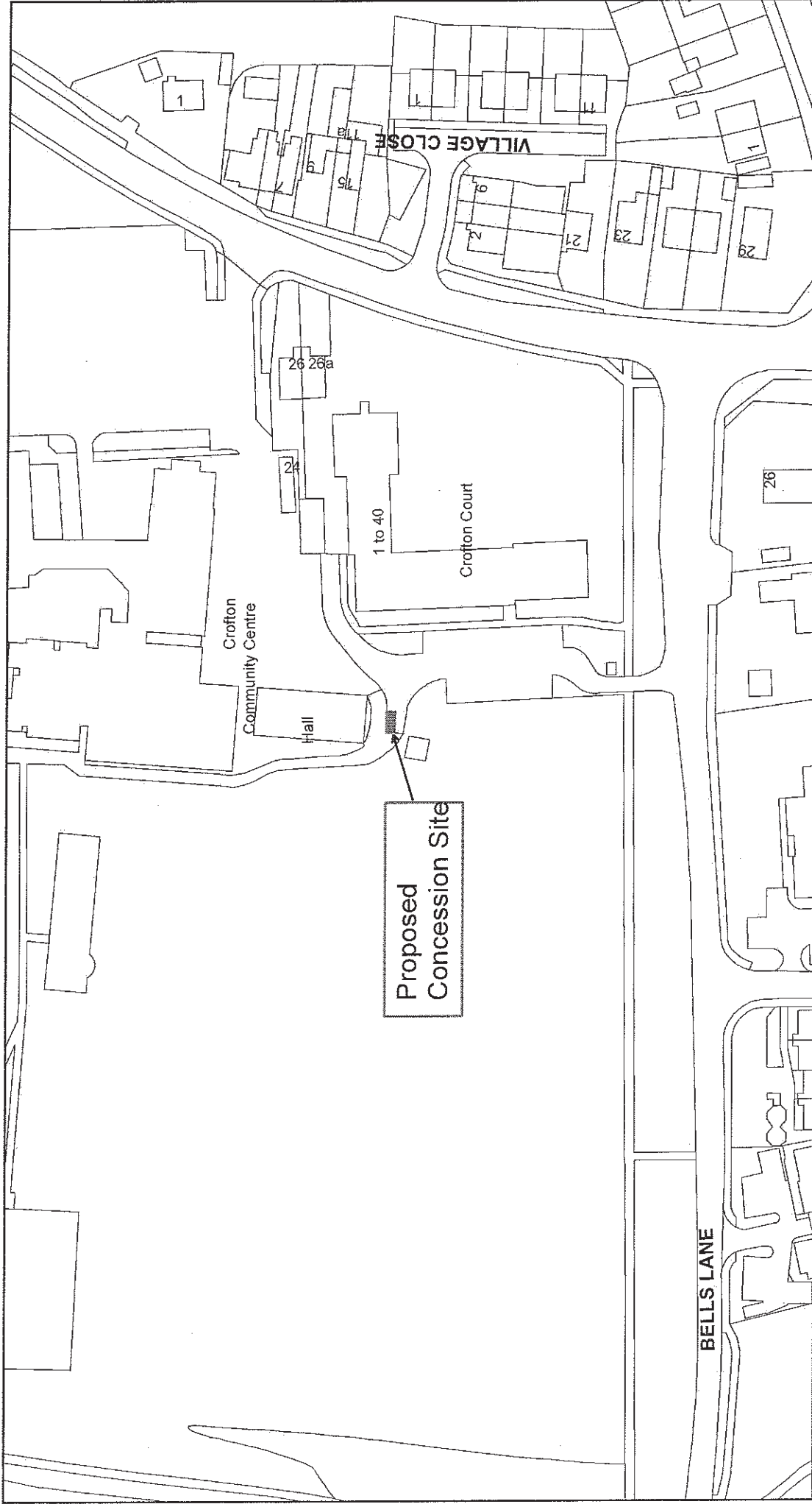
FAREHAM BOROUGH COUNCIL



This map is reproduced from Ordnance Survey material with the permission of Ordnance Survey on behalf of the Controller of Her Majesty's Stationary Office © Crown Copyright. Unauthorised reproduction infringes Crown Copyright and may lead to prosecution or civil proceedings.
Licence 100019110, 2012

Plan 3
Seafield Park
Not to Scale

FAREHAM BOROUGH COUNCIL



This map is reproduced from Ordnance Survey material with the permission of Ordnance Survey on behalf of the Controller of Her Majesty's Stationary Office © Crown Copyright. Unauthorised reproduction infringes Crown Copyright and may lead to prosecution or civil proceedings. Licence 100019110. 2012

Plan 4
Stubbington Recreation Ground
Not to Scale

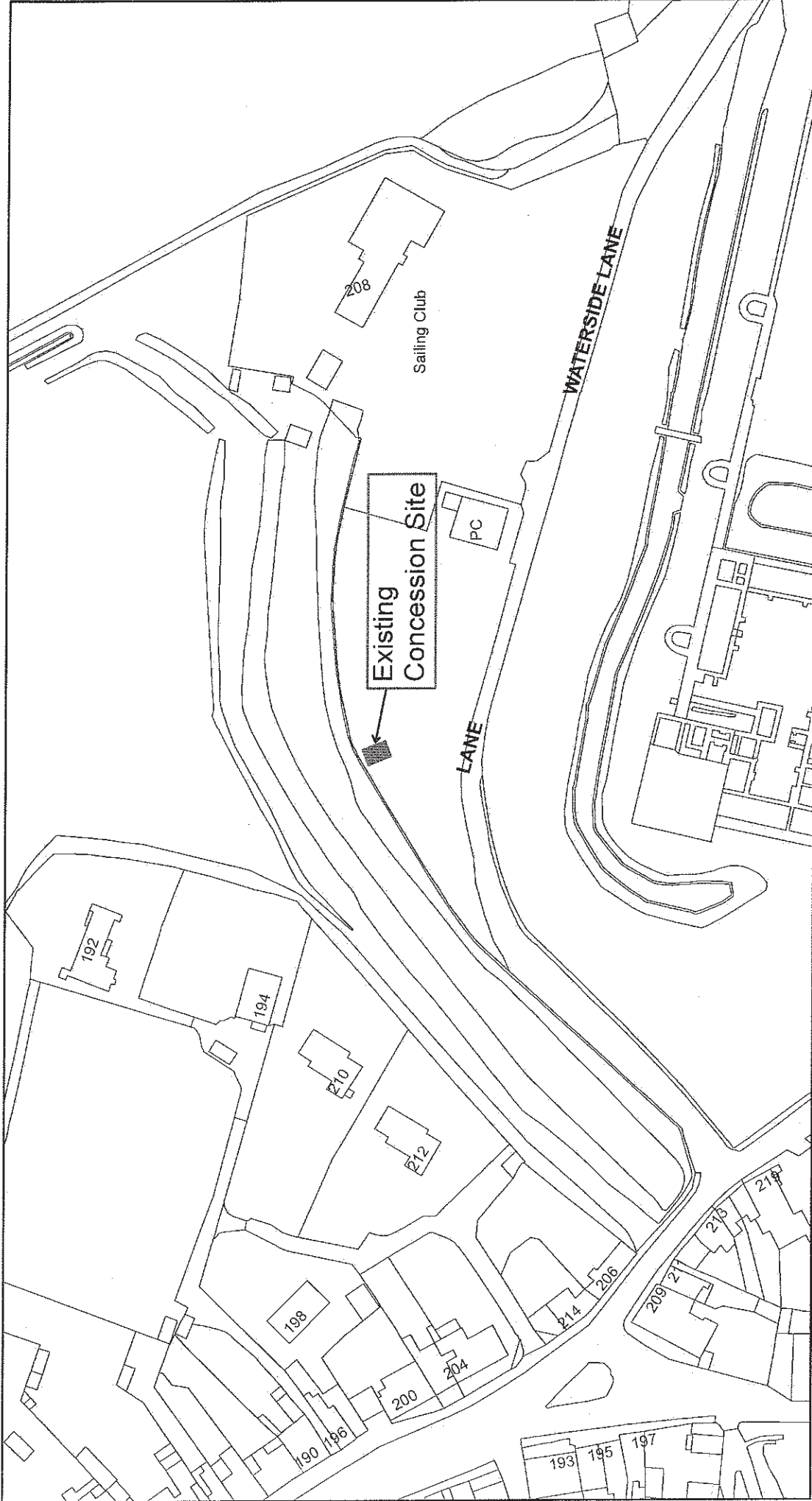
FAREHAM BOROUGH COUNCIL



This map is reproduced from Ordnance Survey material with the permission of Ordnance Survey on behalf of the Controller of Her Majesty's Stationary Office © Crown Copyright. Unauthorised reproduction infringes Crown Copyright and may lead to prosecution or civil proceedings.
Licence 100019110, 2012

Plan 5
Passage Way/Shore Road
Not to Scale

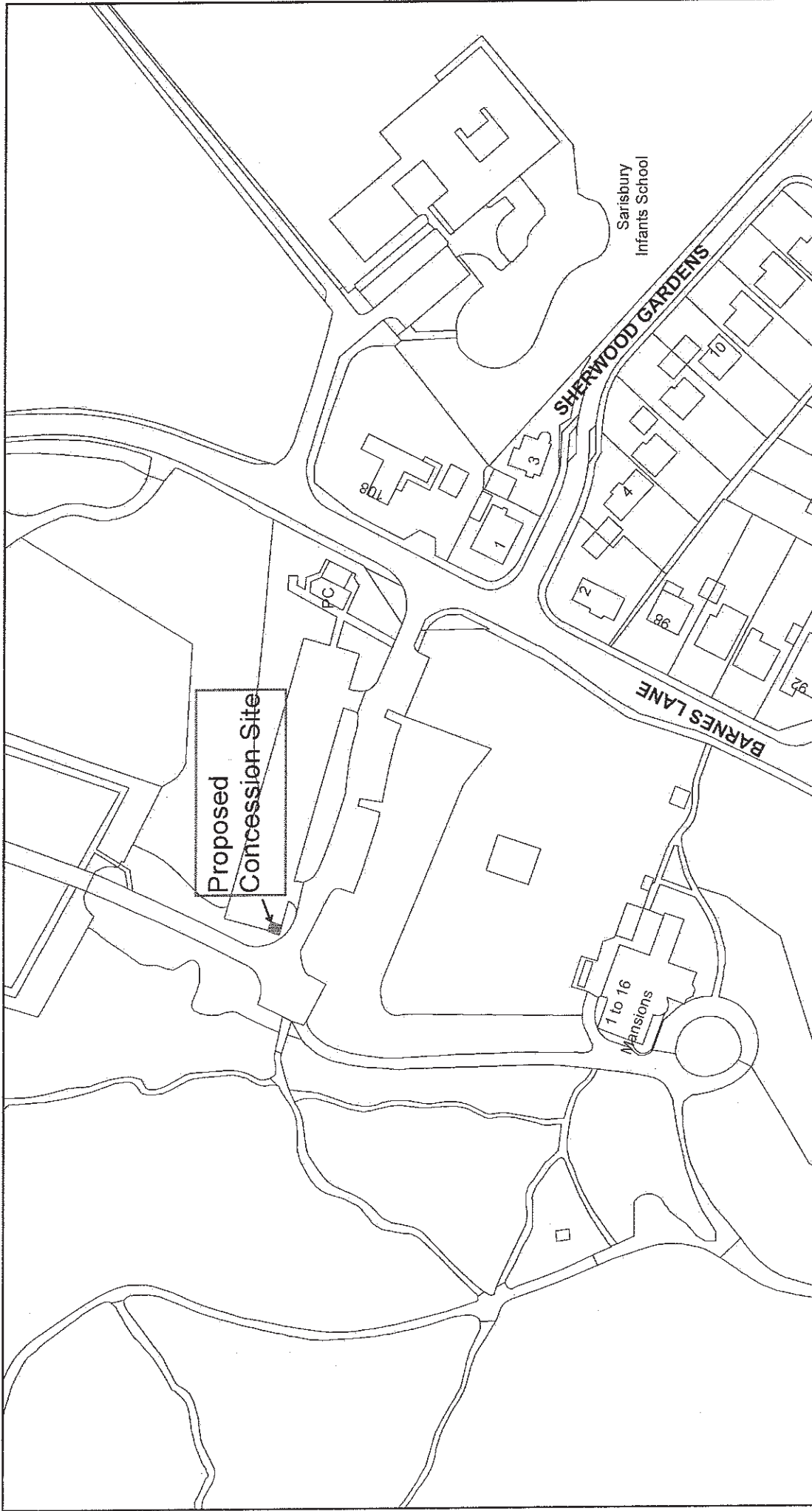
FAREHAM BOROUGH COUNCIL



This map is reproduced from Ordnance Survey material with the permission of Ordnance Survey on behalf of the Controller of Her Majesty's Stationary Office © Crown Copyright. Unauthorised reproduction infringes Crown Copyright and may lead to prosecution or civil proceedings.
Licence 100019110, 2012

Plan 6
Portchester Car Park
Not to Scale

FAREHAM BOROUGH COUNCIL

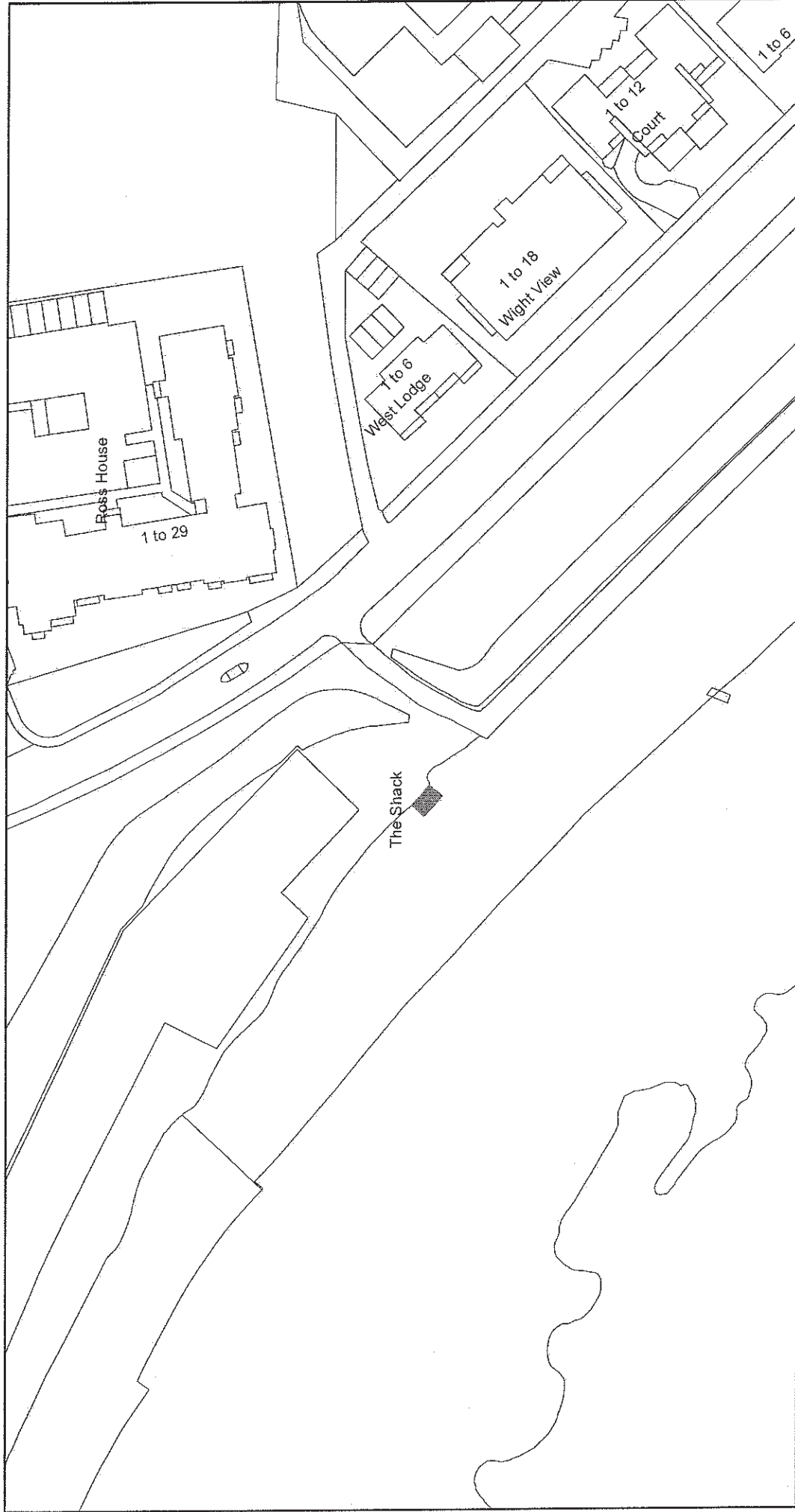


This map is reproduced from Ordnance Survey material with the permission of Ordnance Survey on behalf of the Controller of Her Majesty's Stationary Office © Crown Copyright. Unauthorised reproduction infringes Crown Copyright and may lead to prosecution or civil proceedings.
Licence 100019110. 2012

Plan 7
Holly Hill
Not to Scale

FAREHAM

BOROUGH COUNCIL

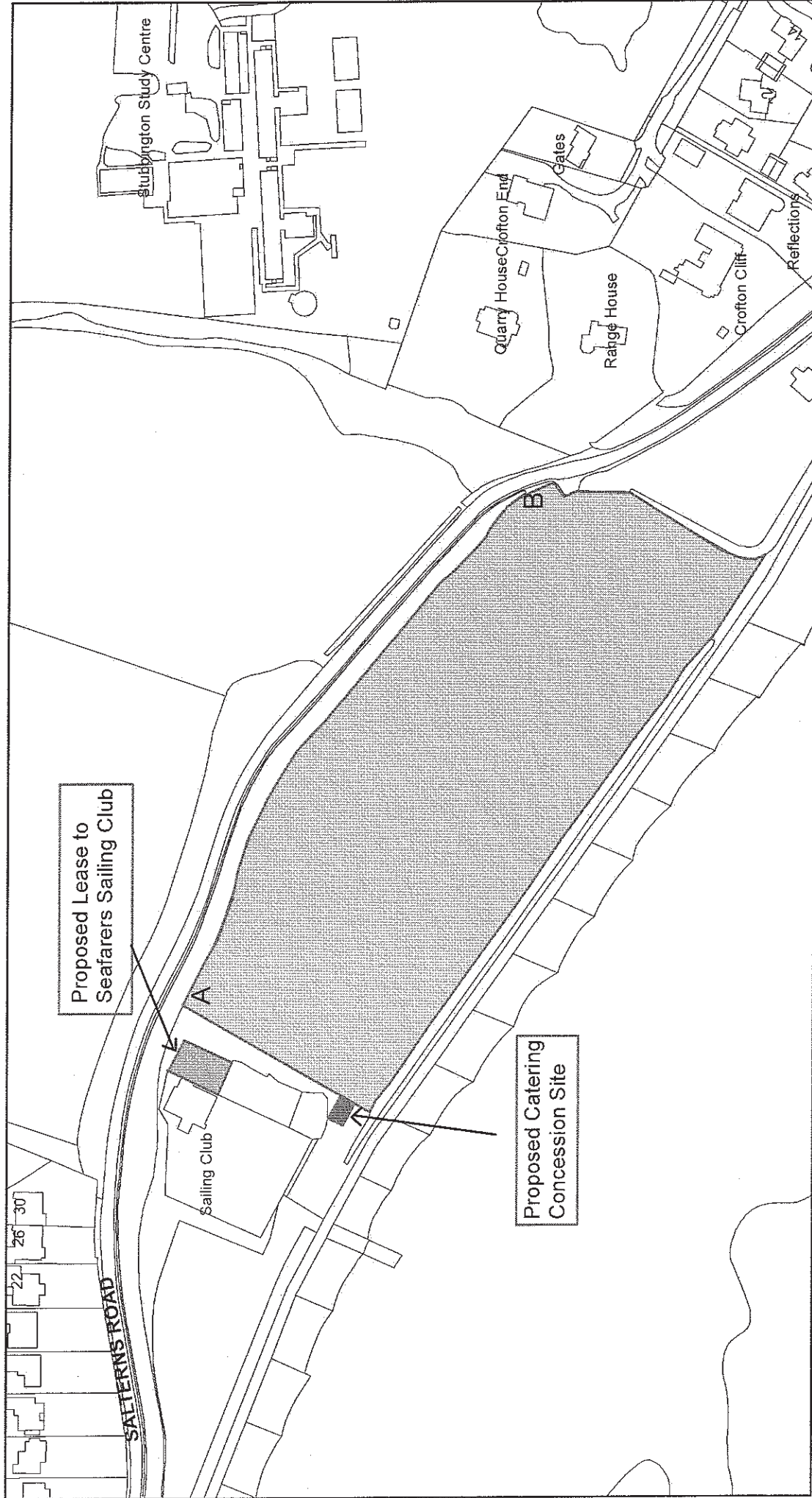


Plan 8
Monks Hill
Not to Scale

This map is reproduced from Ordnance Survey material with the permission of Ordnance Survey on behalf of the Controller of Her Majesty's Stationery Office © Crown Copyright. Unauthorised reproduction infringes Crown Copyright and may lead to prosecution or civil proceedings.
Licence 100019110. 2013



FAREHAM BOROUGH COUNCIL



This map is reproduced from Ordnance Survey material with the permission of Ordnance Survey on behalf of the Controller of Her Majesty's Stationary Office © Crown Copyright. Unauthorised reproduction infringes Crown Copyright and may lead to prosecution or civil proceedings.
Licence 100019110, 2012

Plan 9
Salterns Car Park and Open Space
Not to Scale

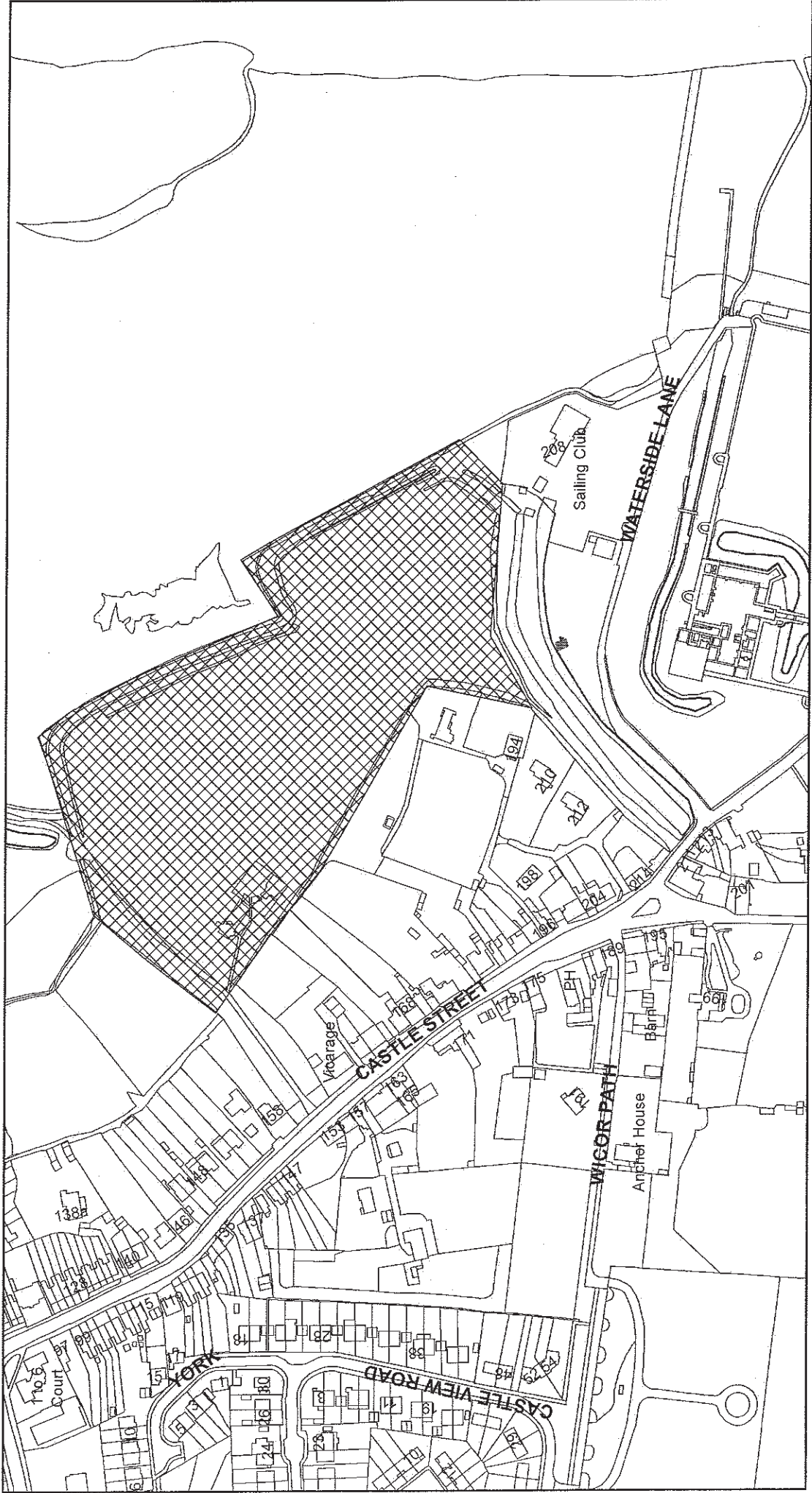
FAREHAM BOROUGH COUNCIL



This map is reproduced from Ordnance Survey material with the permission of Ordnance Survey on behalf of the Controller of Her Majesty's Stationary Office © Crown Copyright. Unauthorised reproduction infringes Crown Copyright and may lead to prosecution or civil proceedings. Licence 100019110. 2012

Plan 10
Hook Recreation Ground
Not to Scale

FAREHAM BOROUGH COUNCIL

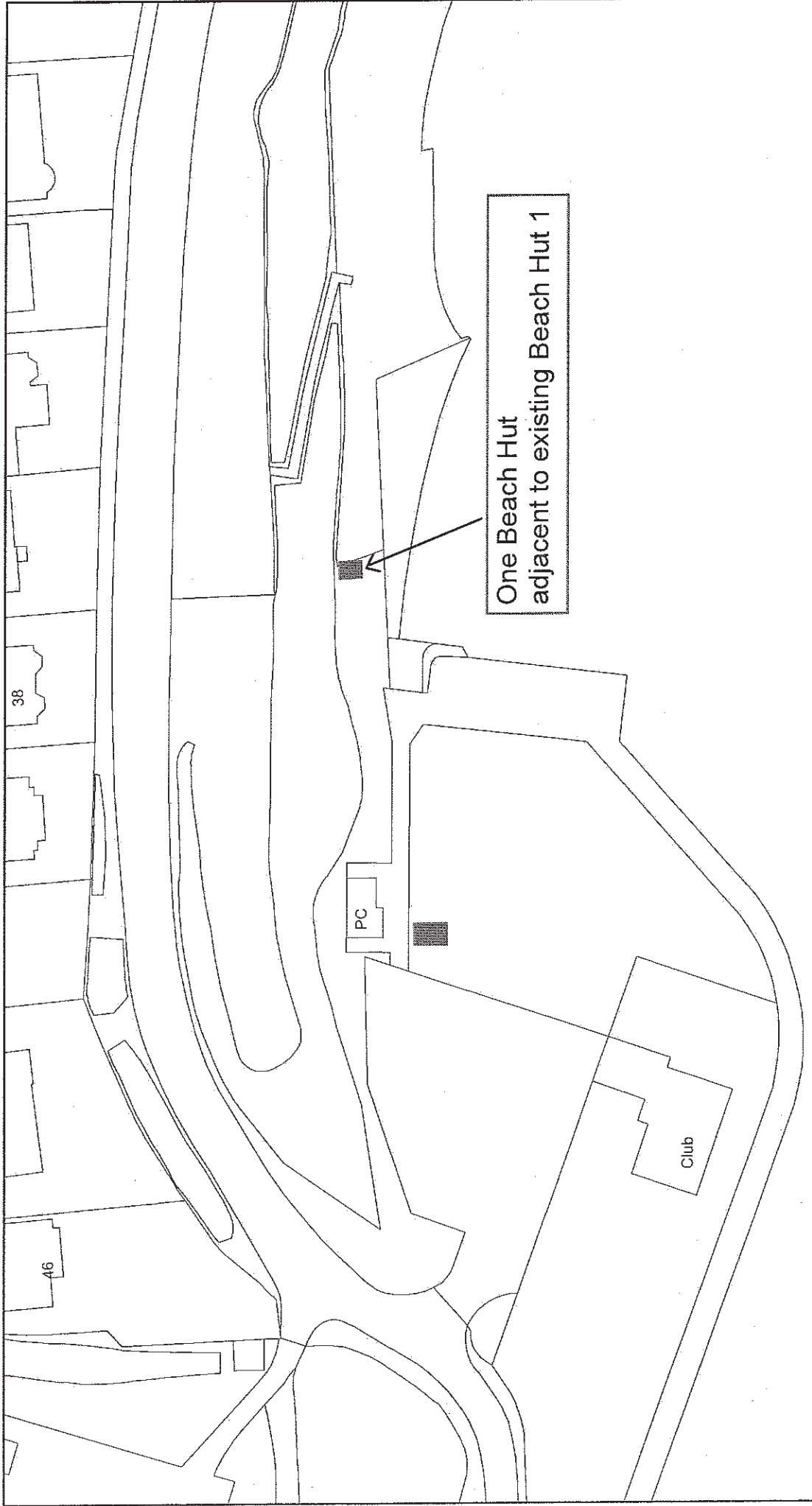


This map is reproduced from Ordnance Survey material with the permission of Ordnance Survey on behalf of the Controller of Her Majesty's Stationary Office © Crown Copyright. Unauthorised reproduction infringes Crown Copyright and may lead to prosecution or civil proceedings.
Licence 100019110, 2012

Plan 11
Castle Street Recreation Ground
Not to Scale

FAREHAM

BOROUGH COUNCIL

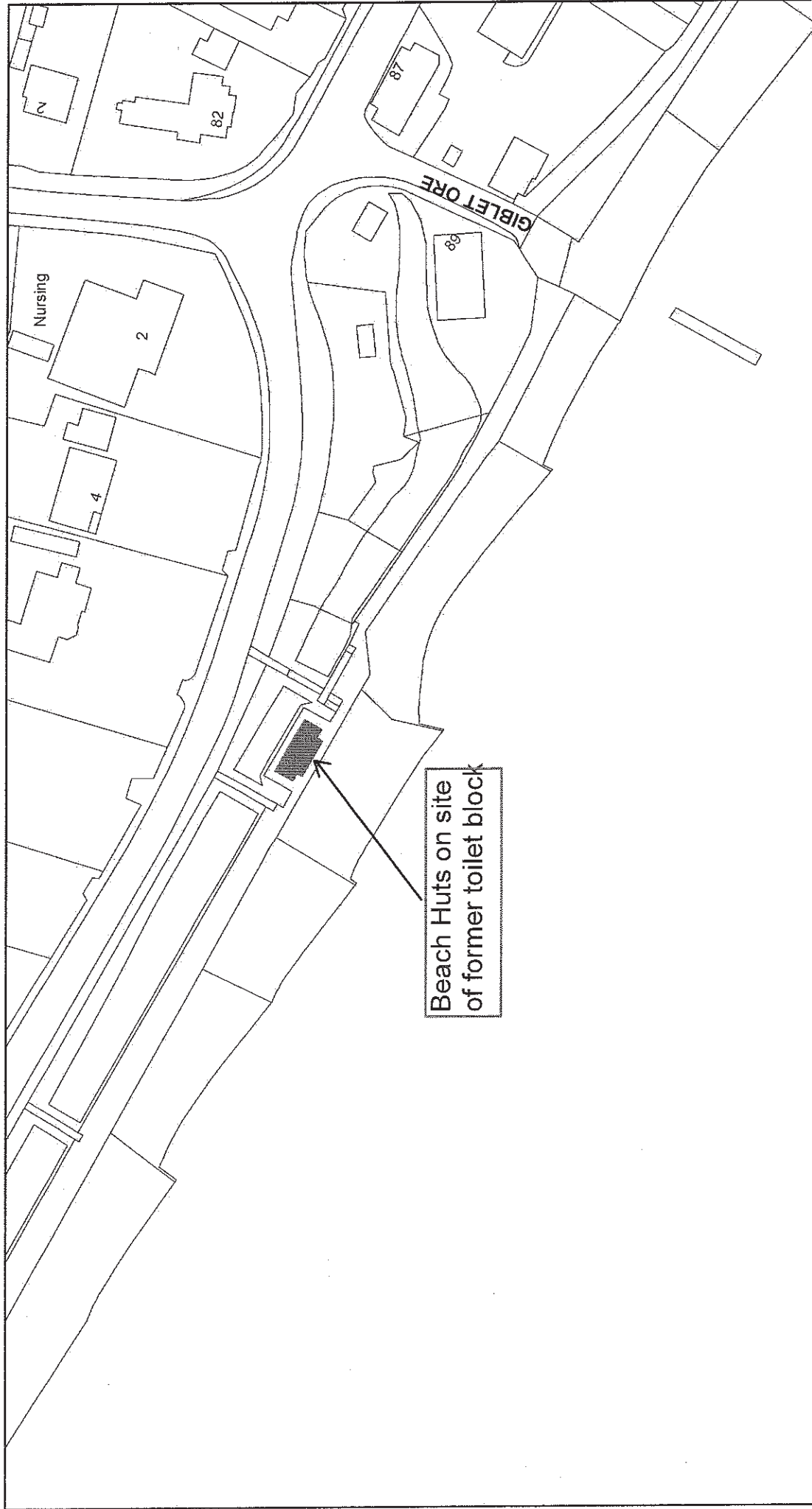


Plan 12
'Hove To' Hill Head
Not to Scale

This map is reproduced from Ordnance Survey material with the permission of Ordnance Survey on behalf of the Controller of Her Majesty's Stationary Office © Crown Copyright. Unauthorised reproduction infringes Crown Copyright and may lead to prosecution or civil proceedings.
Licence 100019110. 2012

FAREHAM

BOROUGH COUNCIL

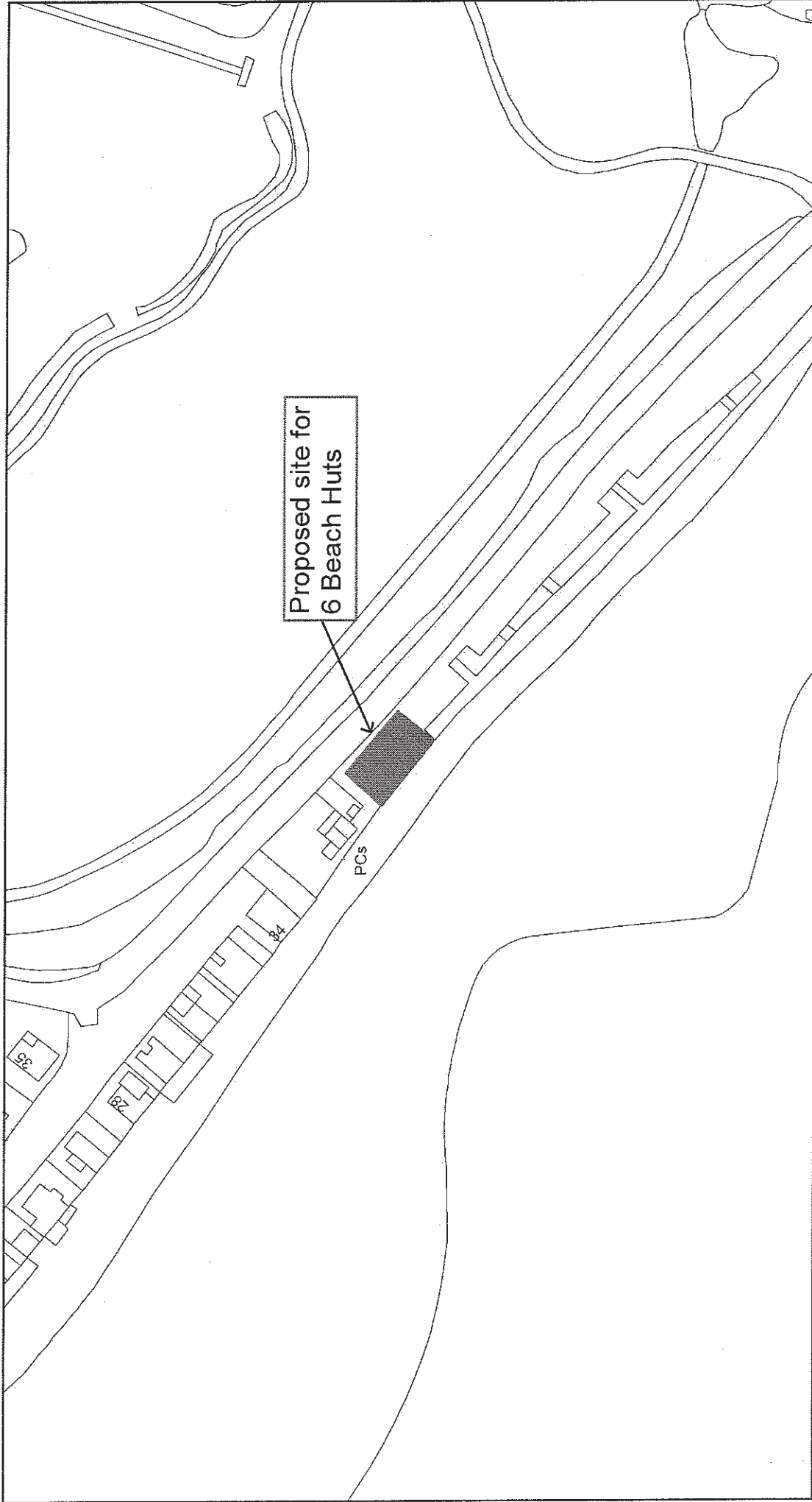


This map is reproduced from Ordnance Survey material with the permission of Ordnance Survey on behalf of the Controller of Her Majesty's Stationary Office © Crown Copyright. Unauthorised reproduction infringes Crown Copyright and may lead to prosecution or civil proceedings. Licence 100019110. 2012

Plan 13
Cliff Road Hill Head
Not to Scale

FAREHAM

BOROUGH COUNCIL

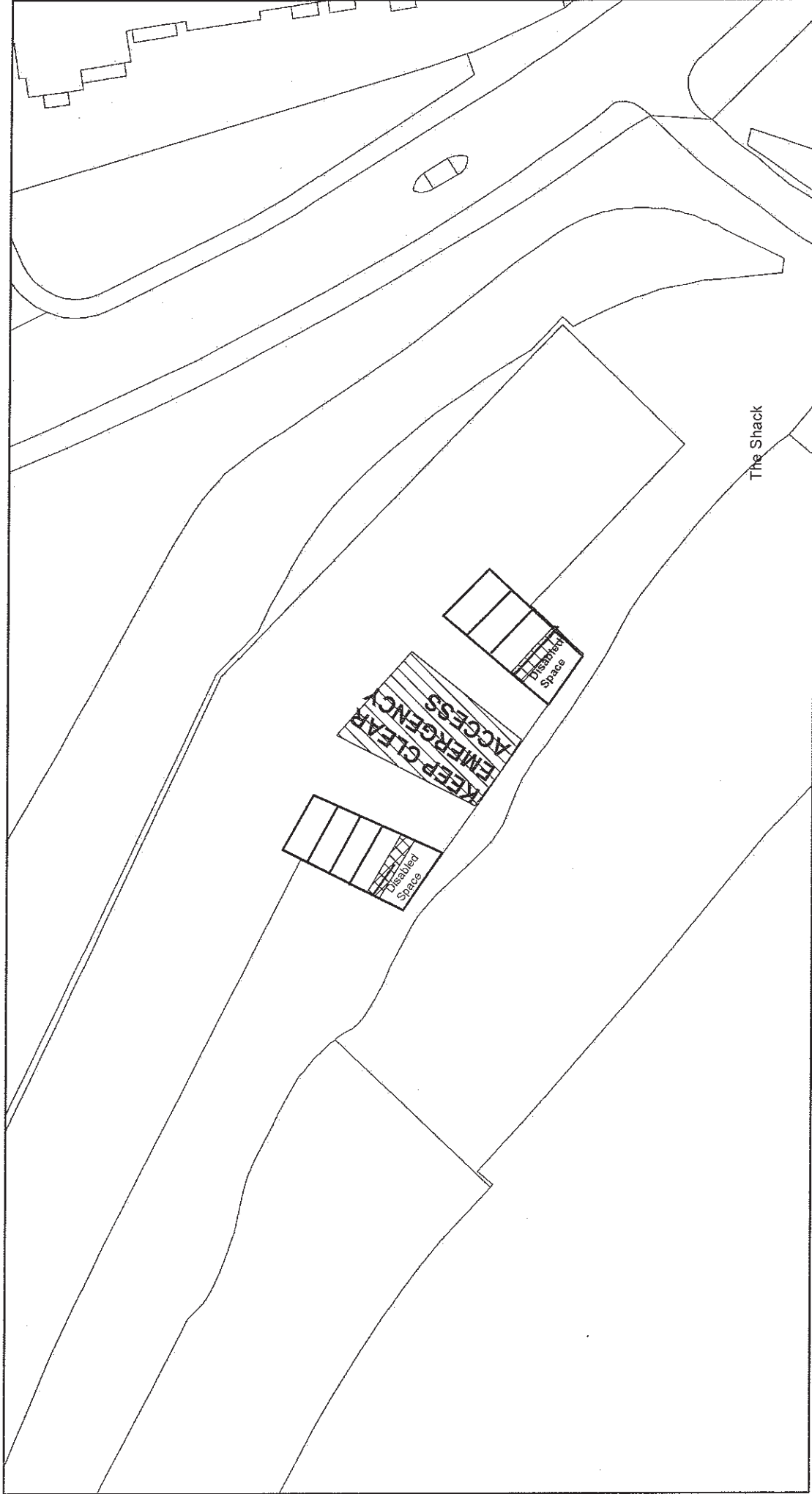


This map is reproduced from Ordnance Survey material with the permission of Ordnance Survey on behalf of the Controller of Her Majesty's Stationary Office © Crown Copyright. Unauthorised reproduction infringes Crown Copyright and may lead to prosecution or civil proceedings. Licence 100019110. 2012

Plan 14
Meon Shore
Not to Scale

FAREHAM

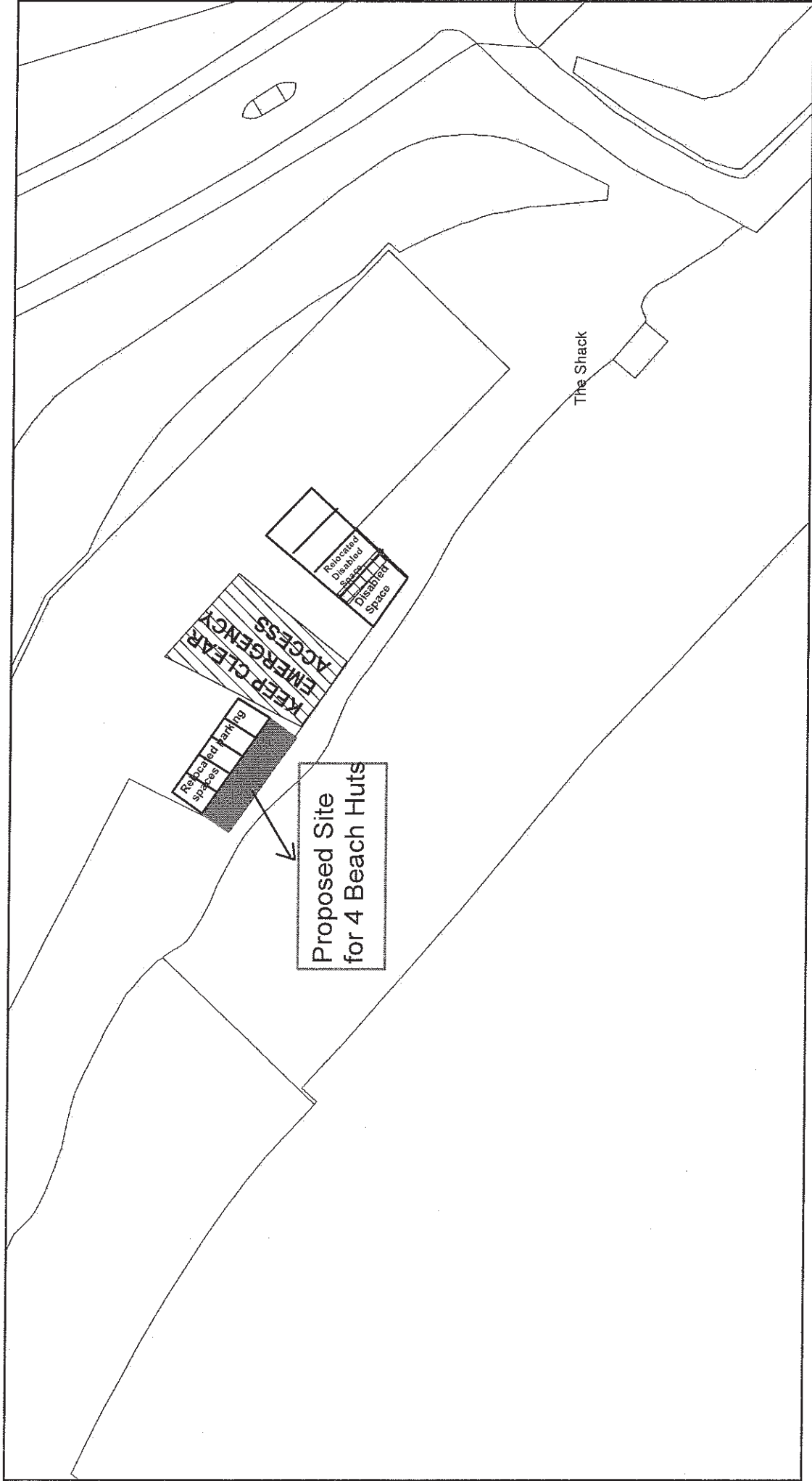
BOROUGH COUNCIL



This map is reproduced from Ordnance Survey material with the permission of Ordnance Survey on behalf of the Controller of Her Majesty's Stationary Office © Crown Copyright. Unauthorised reproduction infringes Crown Copyright and may lead to prosecution or civil proceedings. Licence 100019110. 2012

Plan 15 (a)
Current Layout for Monks Hill Car Park
Not to Scale

FAREHAM BOROUGH COUNCIL



This map is reproduced from Ordnance Survey material with the permission of Ordnance Survey on behalf of the Controller of Her Majesty's Stationary Office © Crown Copyright. Unauthorised reproduction infringes Crown Copyright and may lead to prosecution or civil proceedings. Licence 100019110, 2012

Plan 15 (b)
Proposed Layout for Monks Hill Car Park
Not to Scale